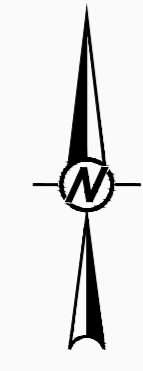
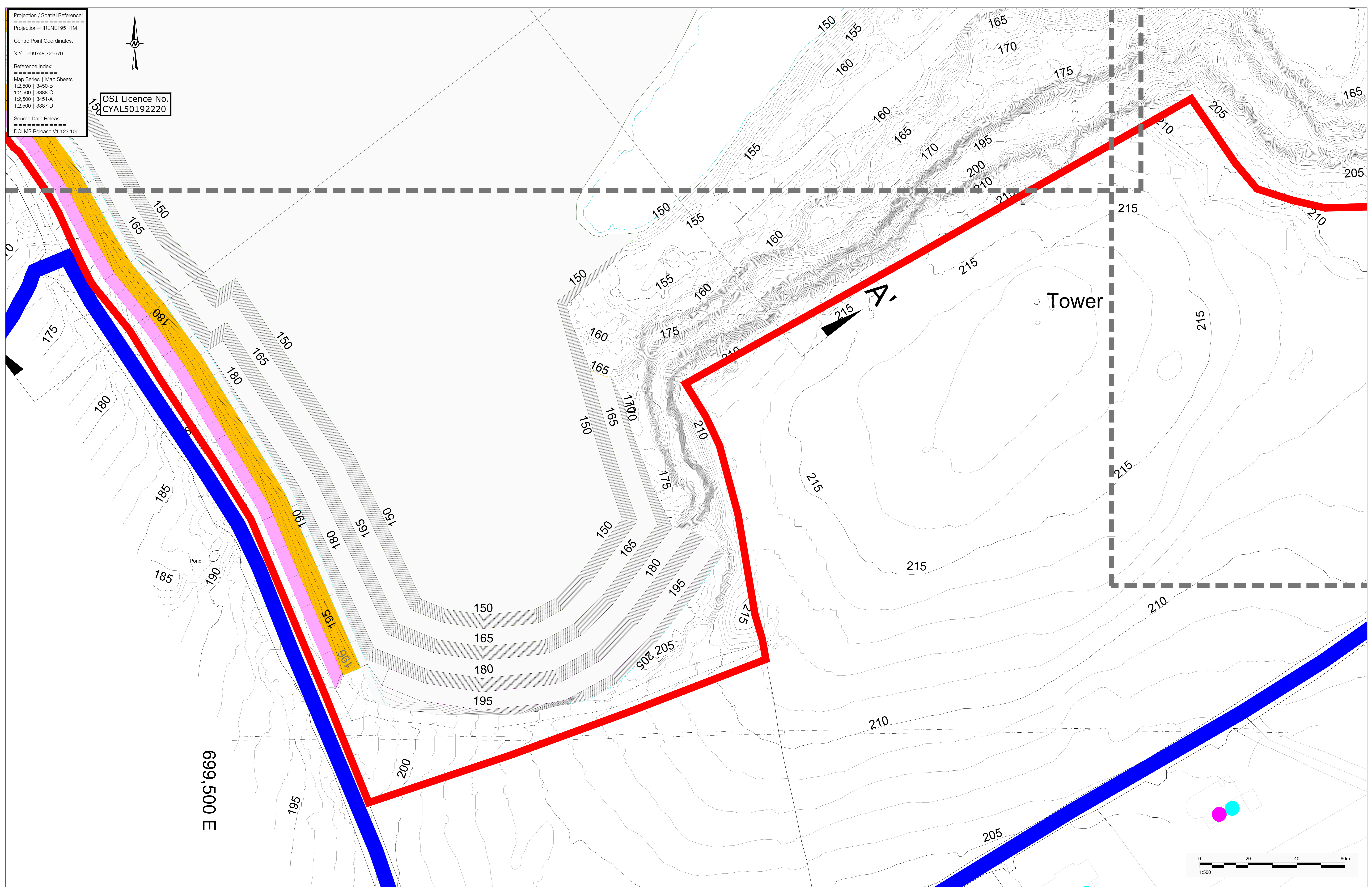


Projection / Spatial Reference:  
 Projection= IRENET95\_ITM  
 Centre Point Coordinates:  
 X,Y= 699748.725670  
 Reference Index:  
 Map Series | Map Sheets  
 1:2,500 | 3450-B  
 1:2,500 | 3388-C  
 1:2,500 | 3451-A  
 1:2,500 | 3387-D  
 Source Data Release:  
 DCLMS Release V1.123.106



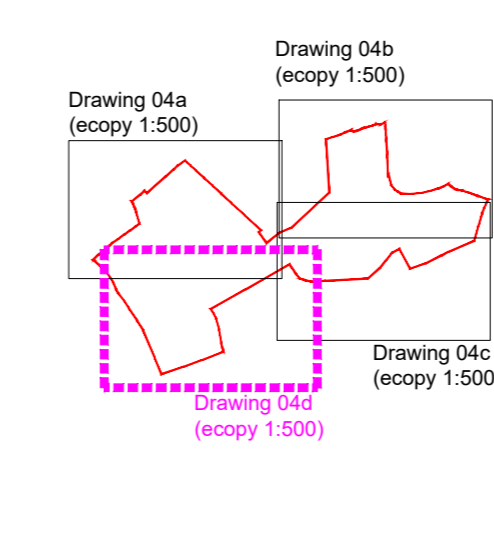
OSI Licence No.  
 CYAL50192220



**LEGEND:**

	LANDS UNDER CONTROL OF APPLICANT		WASTEWATER TREATMENT SYSTEM
	APPLICATION BOUNDARY		WATER WELL
	PROPOSED CONTOUR (mOD)		WAYLEAVE
	PROPOSED ACCESS		
	PROPOSED SAFETY BERM		
	CROSS SECTION REFERENCE		

**NOTES:**  
 GRID REFERENCES ARE IN METRES & TO ITM COORDINATES. REFER TO DRAWING 05 FOR CROSS SECTION DETAILS.  
 LEVELS ARE IN METRES & TO O.S. DATUM.  
 DIMENSIONS ARE IN METRES.



CLIENT	L BEHAN AGGREGATES & RECYCLING LTD	PROJECT	37L APPLICATION - LAURENCE BEHAN
CONSULTANT		TITLE	PROPOSED SITE LAYOUT
		PROJECT NO.	20137776
		DRAWING NO.	04d
		REV.	A
		SCALE	1:500 A0

IF THIS MEASUREMENT DOES NOT MATCH WHAT IS SHOWN, THE SHEET SIZE HAS BEEN MODIFIED FROM ISO/A4